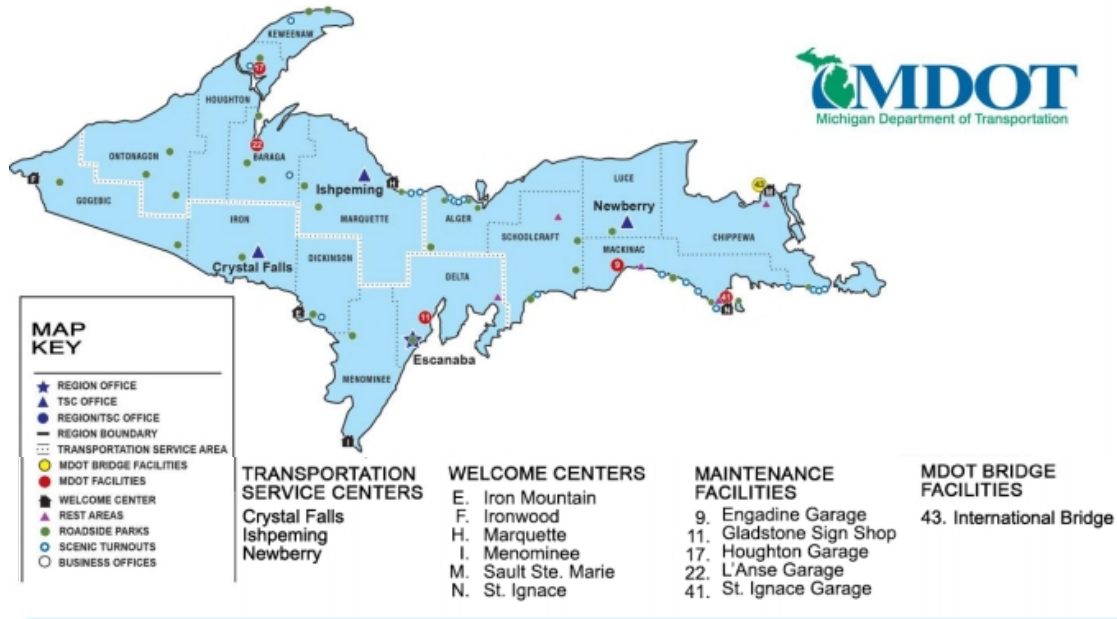


MDOT Superior Region offices and facilities



Fast facts:

Infrastructure & Services

- 4,400 lane miles of highway
- 52 miles of interstate
- 308 MDOT bridges
- 6 welcome centers
- 5 rest areas
- 33 roadside parks & scenic turnouts
- 42 carpool parking lots

MDOT Superior Region contacts:

Region Office



Aaron Johnson, Region Engineer

1818 Third Avenue North,

Escanaba, MI 49829

Phone: 906-250-5442

Toll Free: 888-414-MDOT (6368)

Fax: 906-789-9775

JohnsonA25@michigan.gov



Dave Dykema, Executive Assistant to Aaron Johnson

1818 Third Avenue North,

Escanaba, MI 49829

Phone: 906-241-7891

Toll Free: 888-414-MDOT (6368)

Fax: 906-789-9775

DykemaD1@michigan.gov



Dan Weingarten, Communications Representative

Phone: 906-250-4809

WeingartenD@michigan.gov

Transportation Service Centers

Crystal Falls TSC




Dan Kari, Manager
120 Tobin-Alpha Rd
Crystal Falls, MI 49920
Phone: 906-630-7774
Toll Free: 866-584-8100
Fax: 906-875-6264
KariD@michigan.gov

Ishpeming TSC



Rob Tervo, Manager
100 S. Westwood Dr.
Ishpeming, MI 49849
Phone: 906-280-6571
Toll Free: 888-920-6368
Fax: 906-485-4878
TervoR@michigan.gov

Newberry TSC



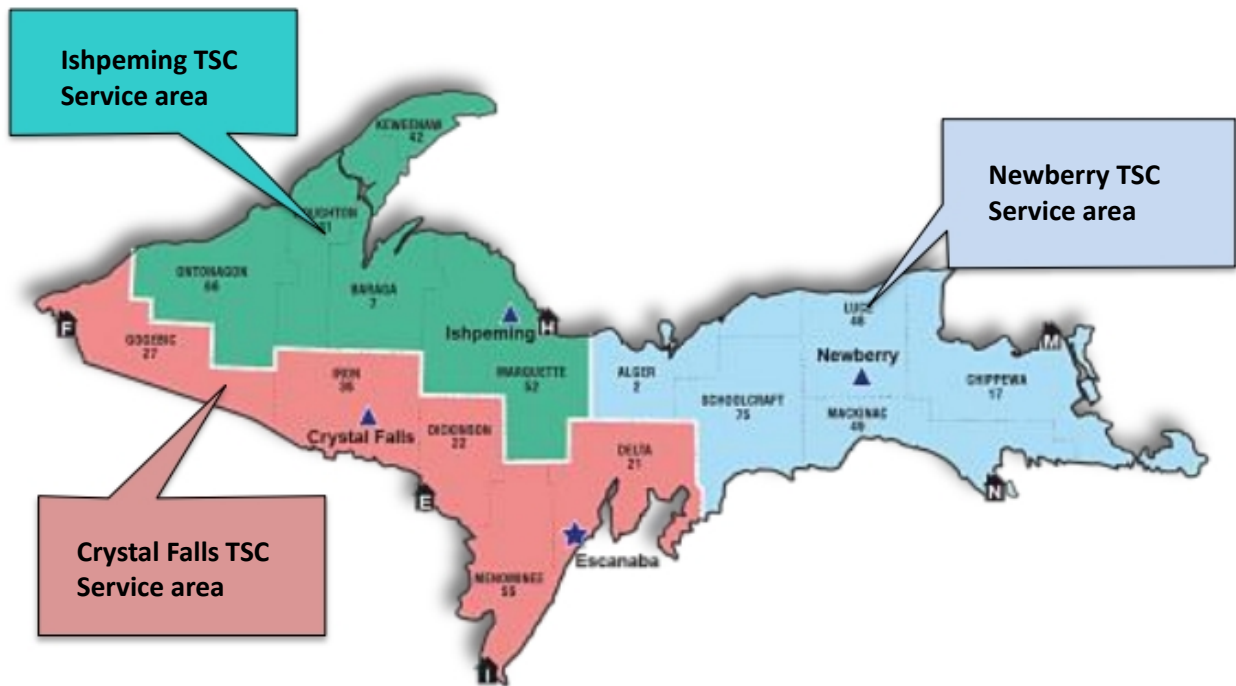
Dawn Gustafson, Manager
14113 M-28
Newberry, MI 49868
Phone: 906-280-0797
Toll Free: 866-740-6368
Fax: 906-293-3331
GustafsonD@michigan.gov

MDOT Superior Region

2026 and 2027-2031 construction program maps

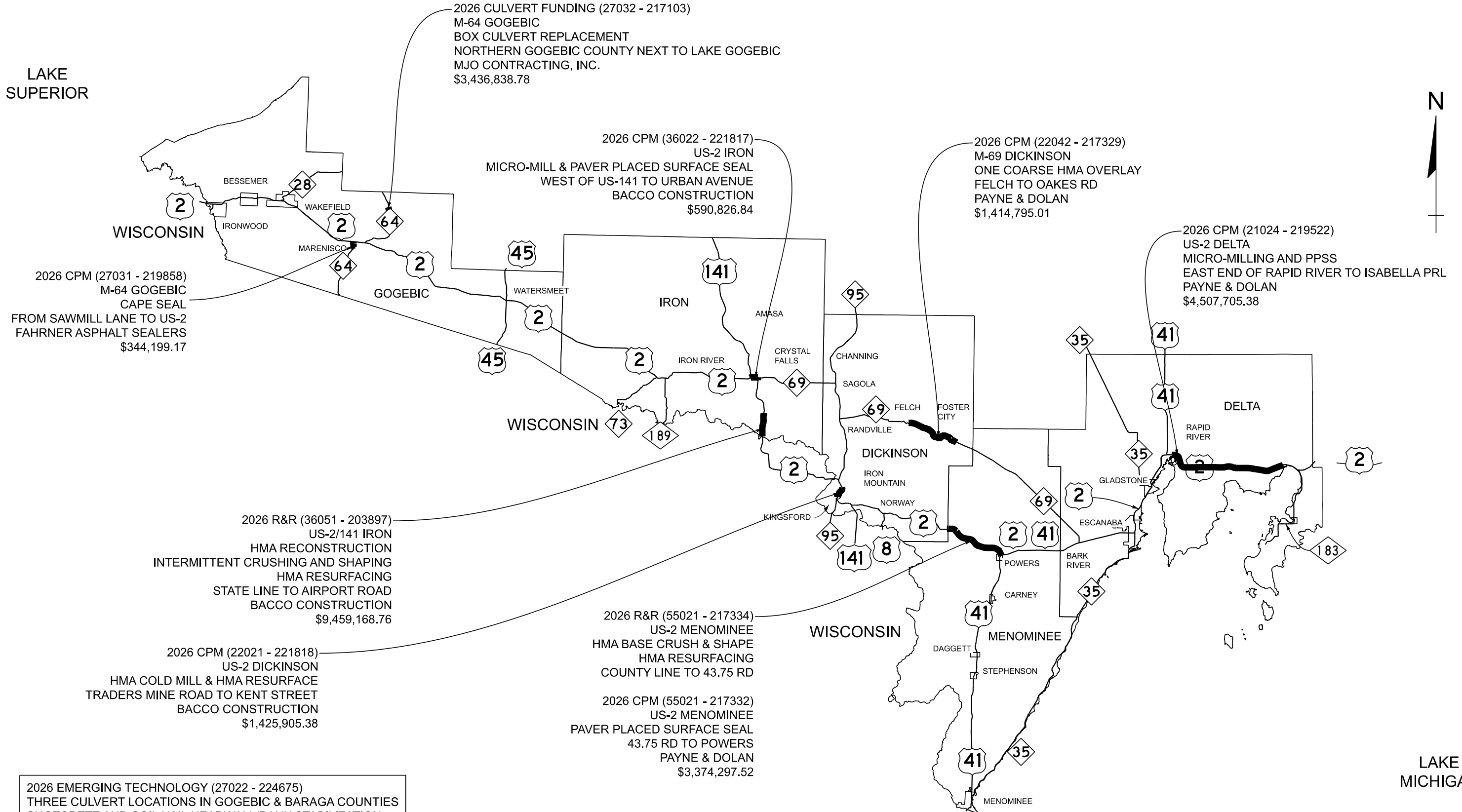
In the pages following, detailed maps show the projects, locations, and cost estimates for MDOT road and bridge construction in each of the three Transportation Service Center (TSC) areas in Superior Region. Please note that these maps especially for the out years are preliminary and may evolve along with potential funding and scheduling changes.

MDOT's road and bridge construction program for this year, including culverts, carpool lots, signs, signals, crack sealing and line painting, is approximately \$86 million.



2026 CRYSTAL FALLS TSC CONSTRUCTION PROGRAM

LAKE SUPERIOR



DRAFT
UPDATED 01/20/2026

LAKE MICHIGAN

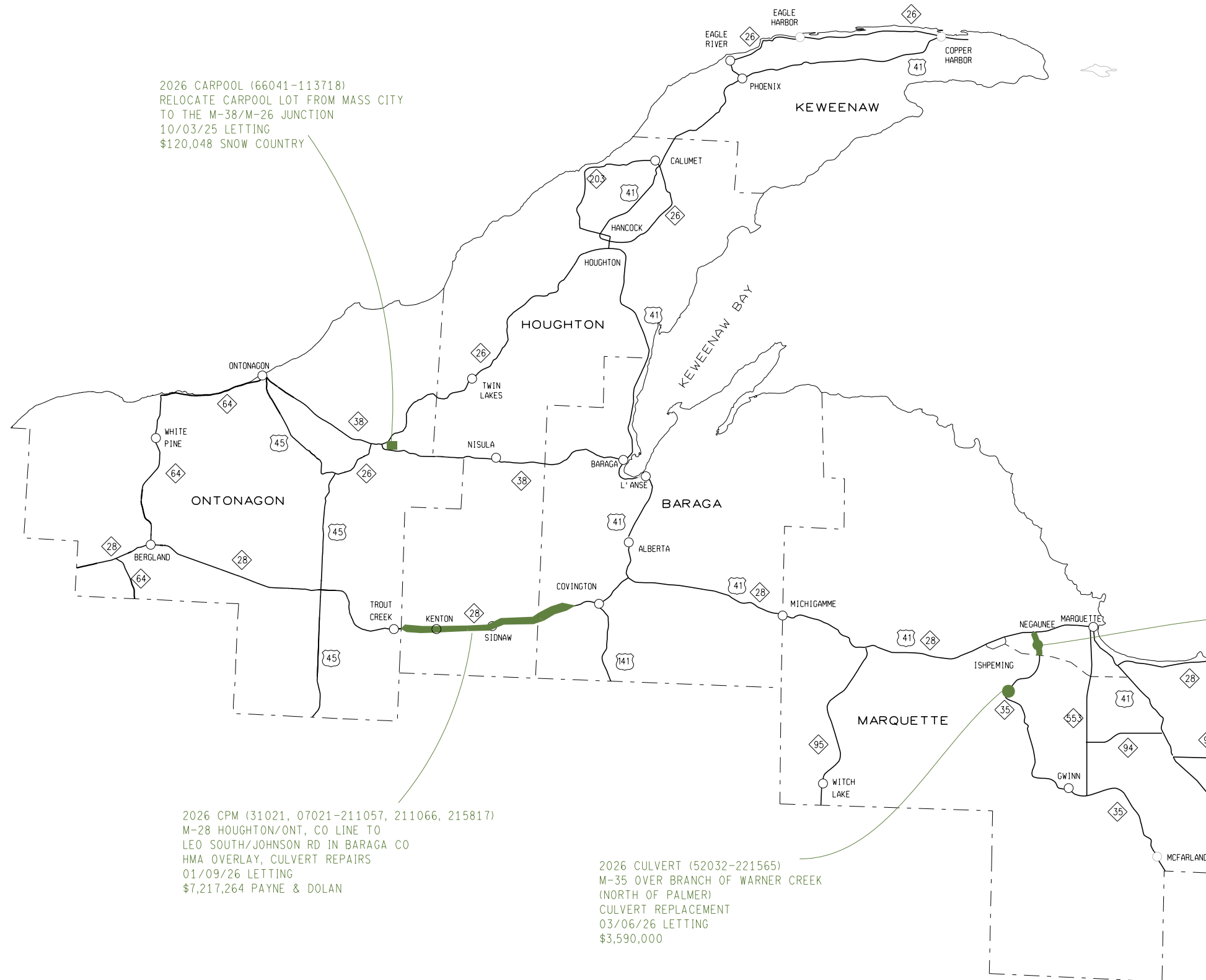
FINAL ROW PLAN REVISIONS				SUBMITTAL DATE:				MDOT Michigan Department of Transportation	DATE:	CS:	DRAWING	SHEET
NO.	DATE	AUTH	DESCRIPTION	NO.	DATE	AUTH	DESCRIPTION					
								FILE:	TSC:			



ISHPEMING TSC CONSTRUCTION PROGRAM

2026 CONSTRUCTION MAP

DRAFT
1/21/2026



2026 CARPOOL (66041-113718)
RELOCATE CARPOOL LOT FROM MASS CITY
TO THE M-38/M-26 JUNCTION
10/03/25 LETTING
\$120,048 SNOW COUNTRY

2026 R&R & SAFETY (52032-208421, 211767)
M-35 FROM CO RD 480 TO US-41
CRUSH AND SHAPE WITH INTERSECTION
REALIGNMENT AND ROUNDABOUT AT CO RD 492
SHOULDER WDNG AND SLOPE FLATTENING
11/07/25 LETTING
\$6,219,668 BACCO

2026 CPM (31021, 07021-211057, 211066, 215817)
M-28 HOUGHTON/ONT. CO LINE TO
LEO SOUTH/JOHNSON RD IN BARAGA CO
HMA OVERLAY, CULVERT REPAIRS
01/09/26 LETTING
\$7,217,264 PAYNE & DOLAN

2026 CULVERT (52032-221565)
M-35 OVER BRANCH OF WARNER CREEK
(NORTH OF PALMER)
CULVERT REPLACEMENT
03/06/26 LETTING
\$3,590,000

2026 TRAFFIC & SAFETY (52000-202921)
M-28 MARQUETTE, BARAGA, HOUGHTON, ONTONAGON COUNTIES
NON-FREWAY SIGN REPLACEMENT
10/03/25 LETTING
\$1,686,696 ACTION TRAFFIC

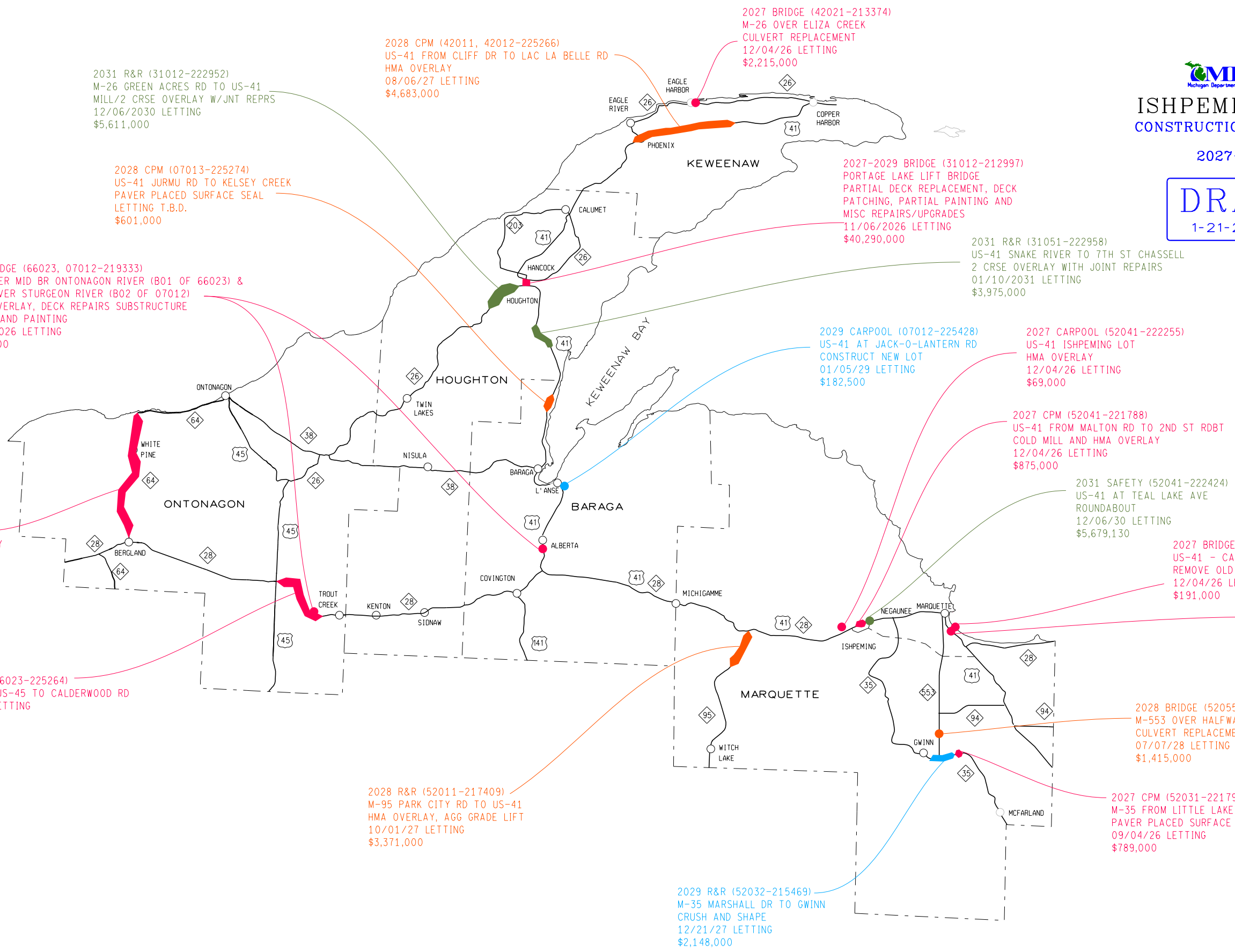
2026 CPM (52000-225238)
TSC CRACK TREATMENT AND OVERBAND CRACK FILL
05/06/26 LETTING
\$564,740



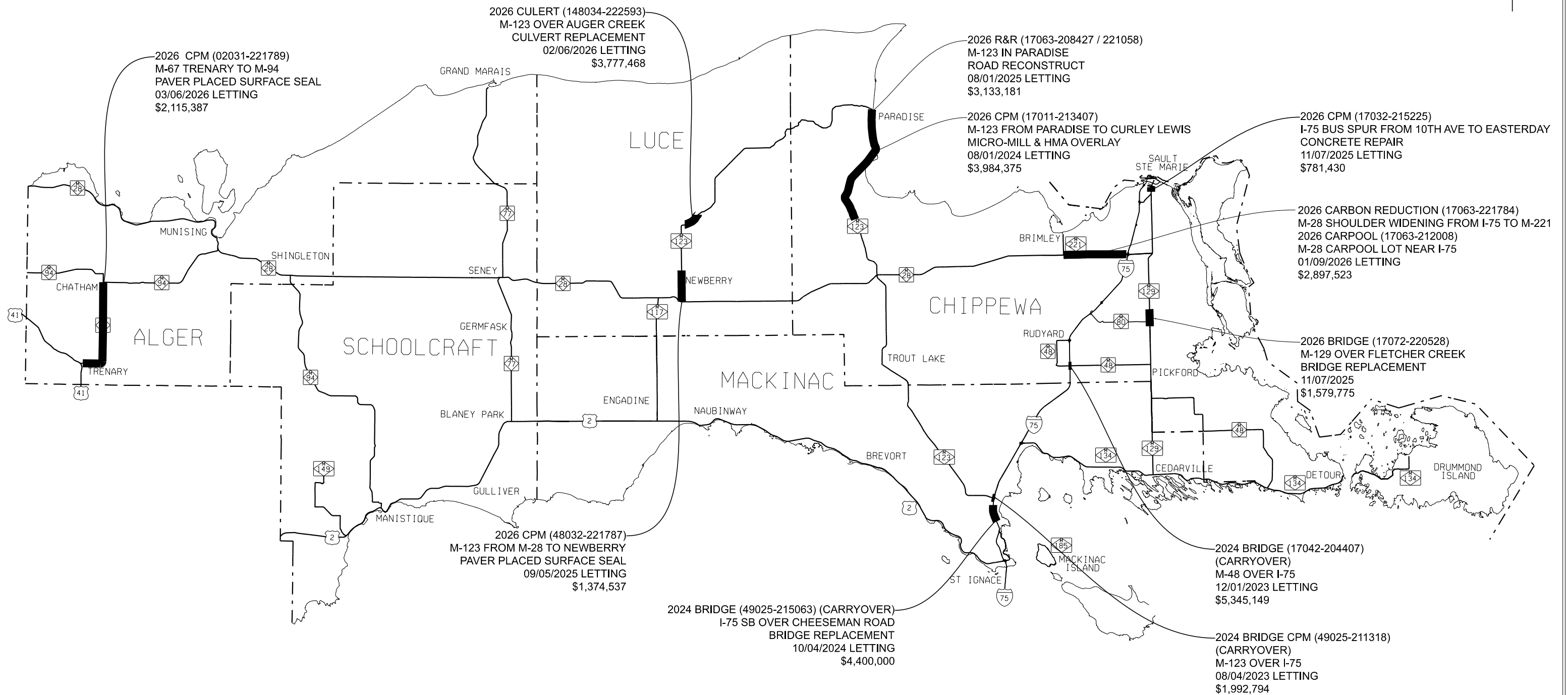
ISHPEMING TSC CONSTRUCTION PROGRAM

2027-2031

DRAFT
1-21-2026

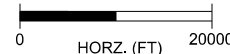


2026 NEWBERRY TSC CONSTRUCTION PROGRAM



DRAFT
UPDATED: 03/20/2026

NO.	DATE	AUTH	DESCRIPTION	NO.	DATE	AUTH	DESCRIPTION
			CONSTRUCTION MAP				



CONSTRUCTION MAP	DATE:	CS:	DRAWING	SHEET
FILE:	DESIGN UNIT:	JN:		SECT
	TSC:			

